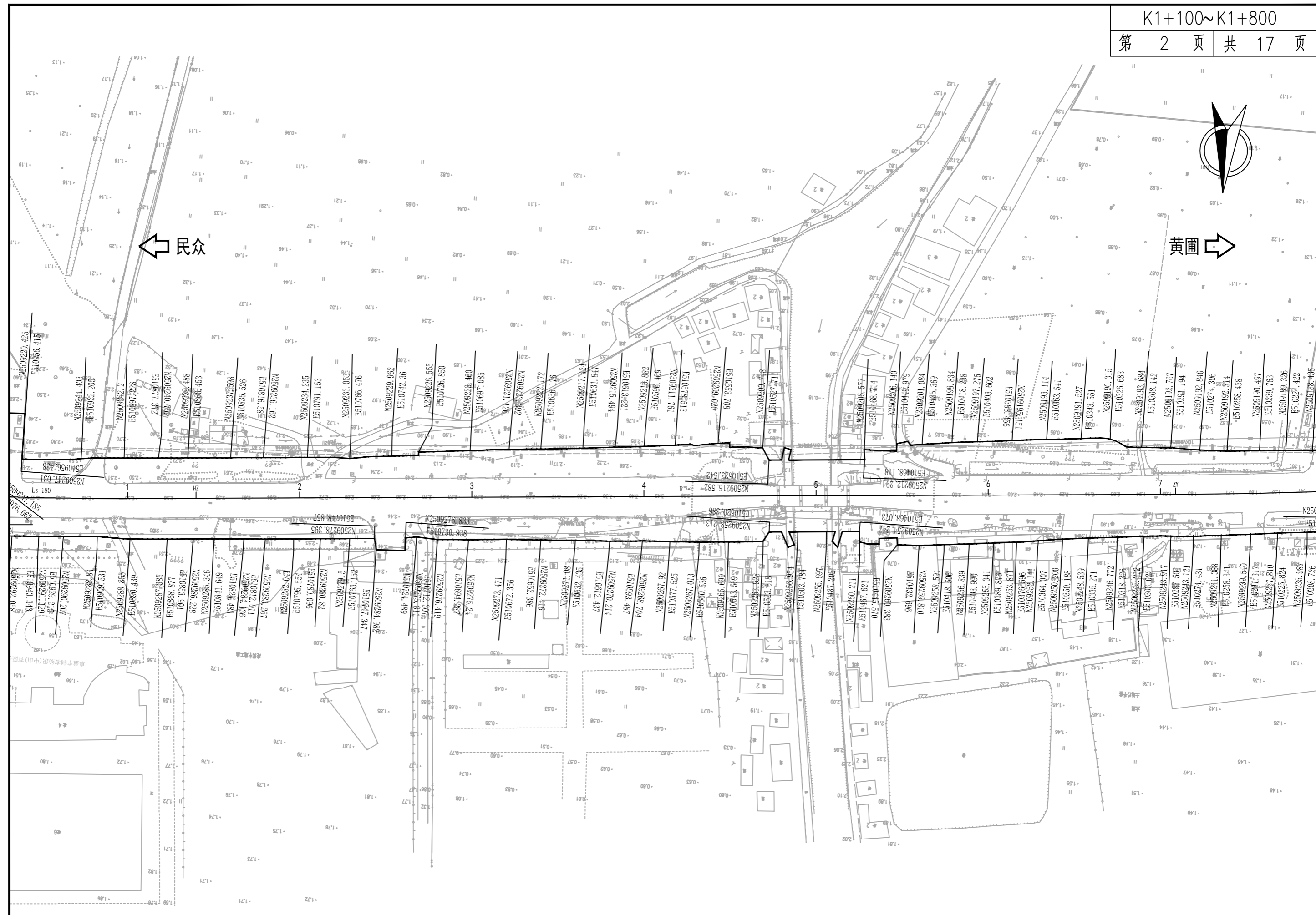


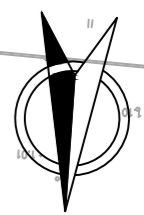


- 注：
- 1、图中尺寸均以米为单位。
 - 2、本图平面图比例为1：2000。
 - 3、本图坐标采用中山市独立坐标系，高程采用1985国家高程基准。

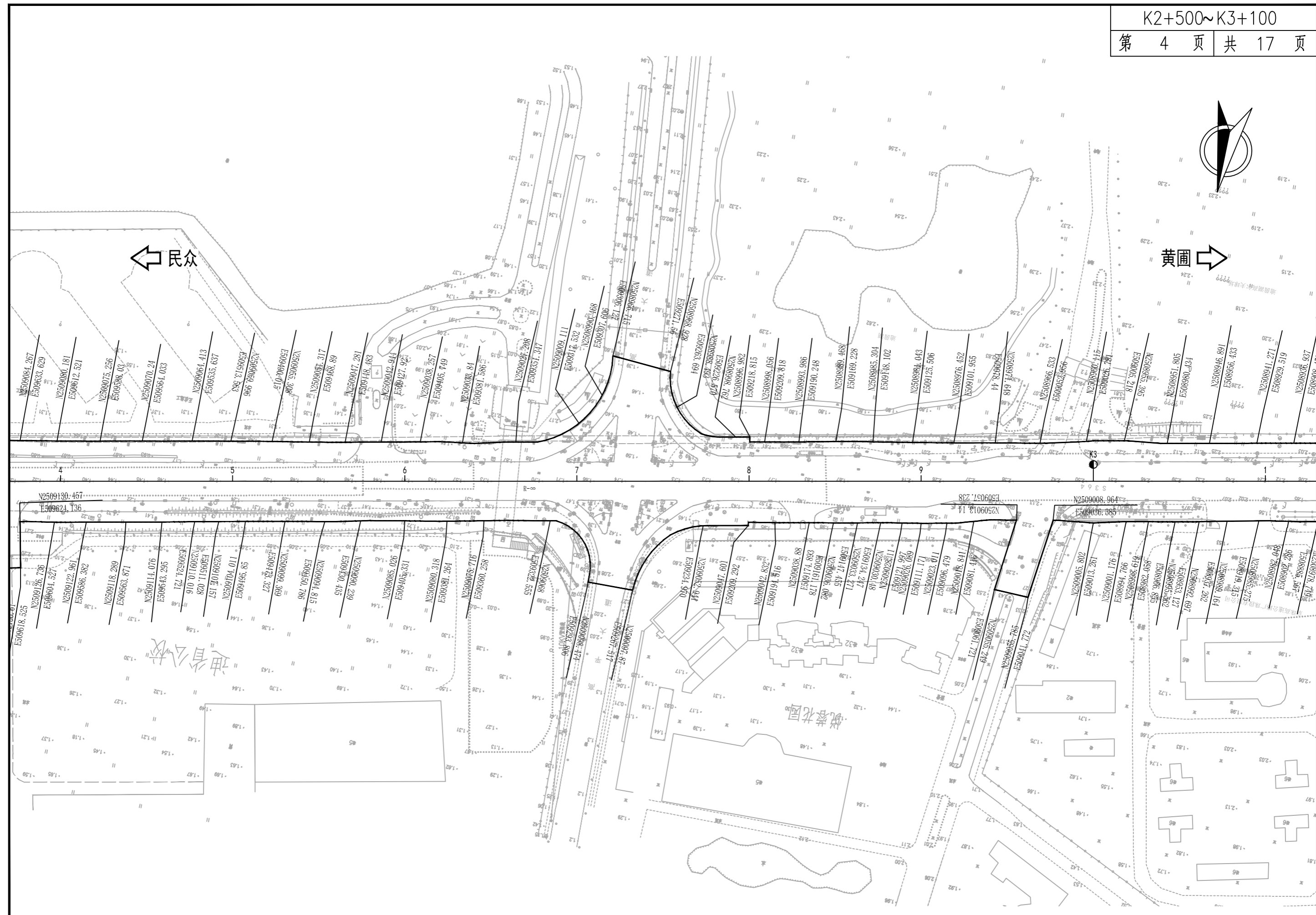


民众 ←

黄圃 →

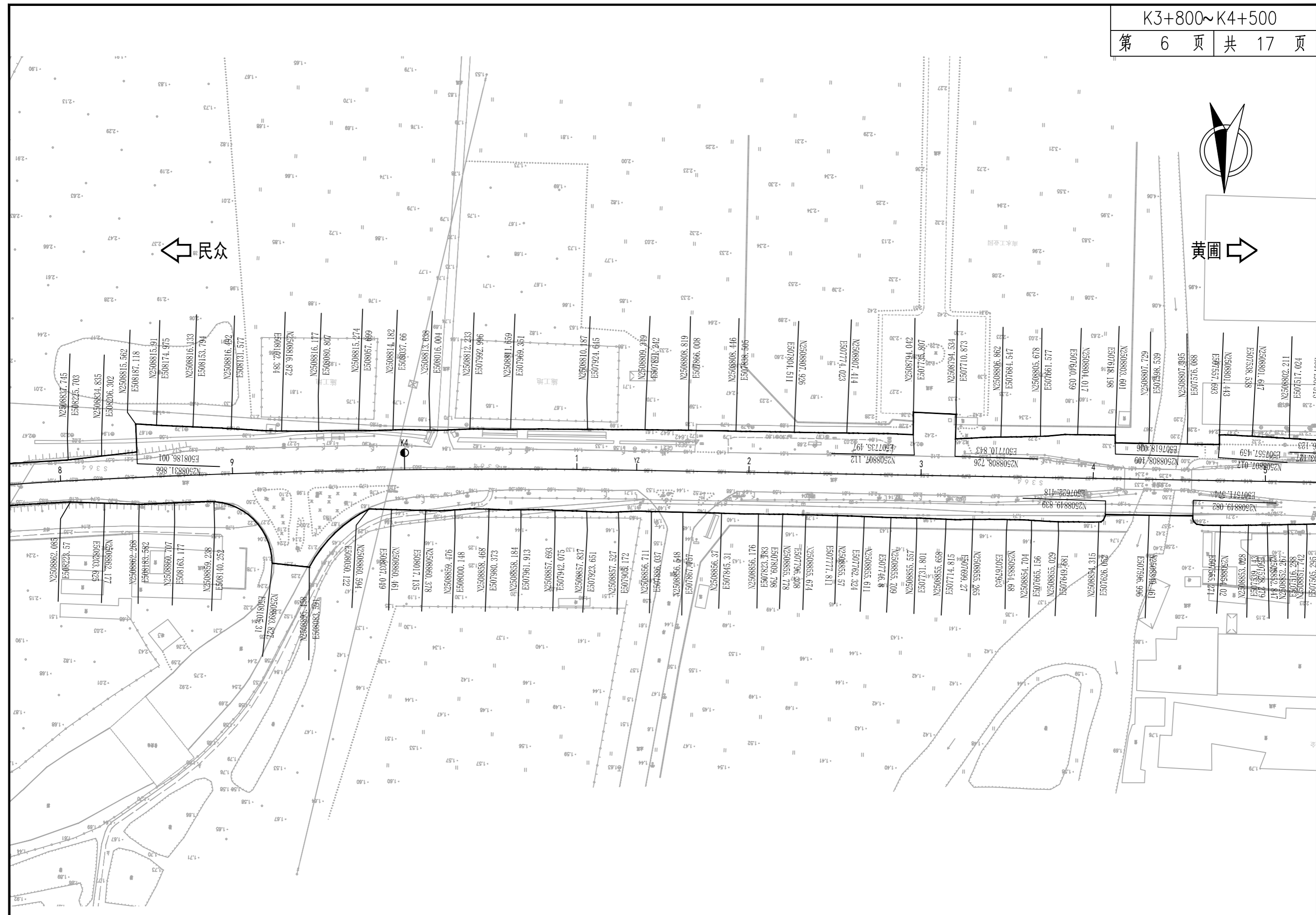


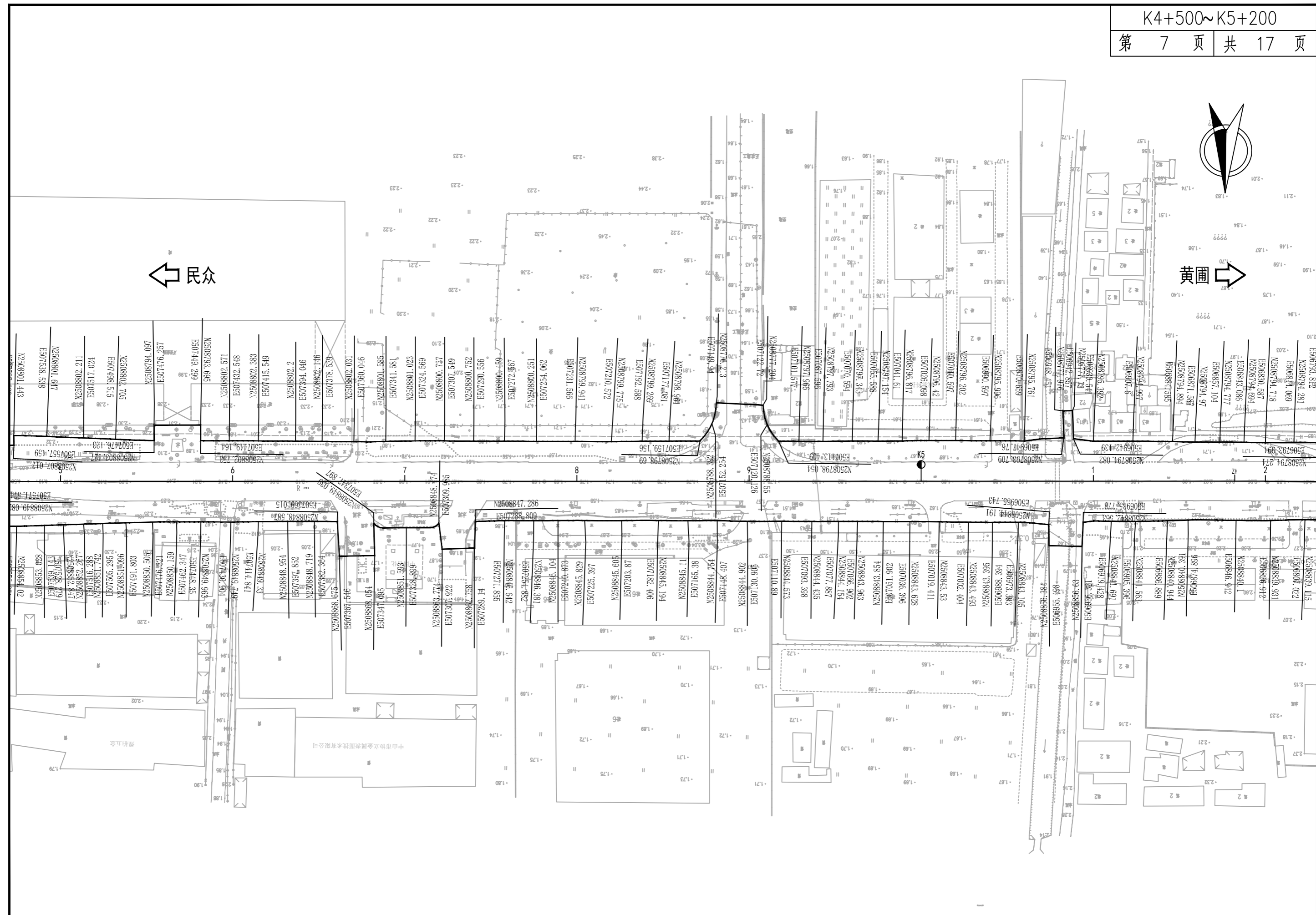


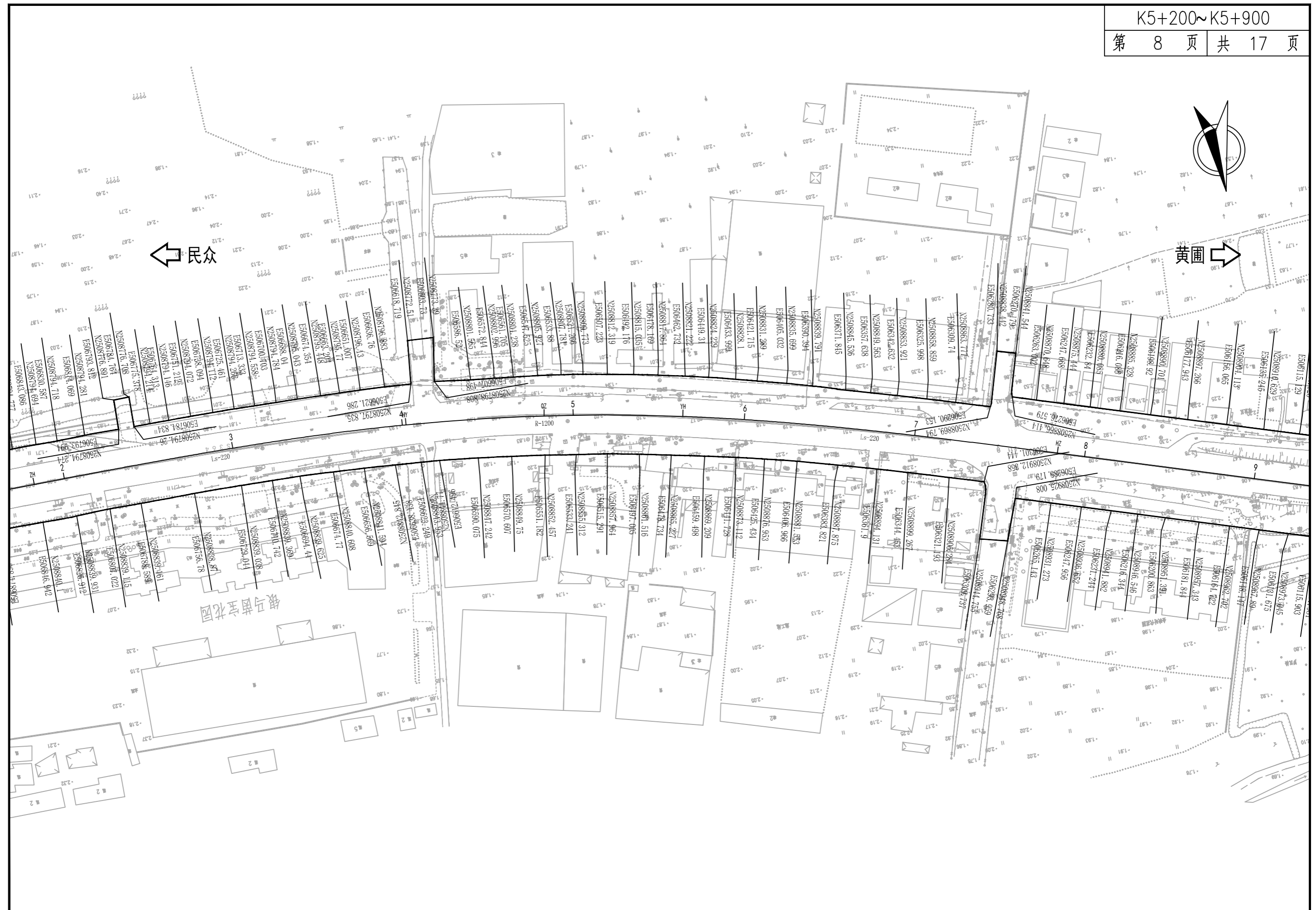


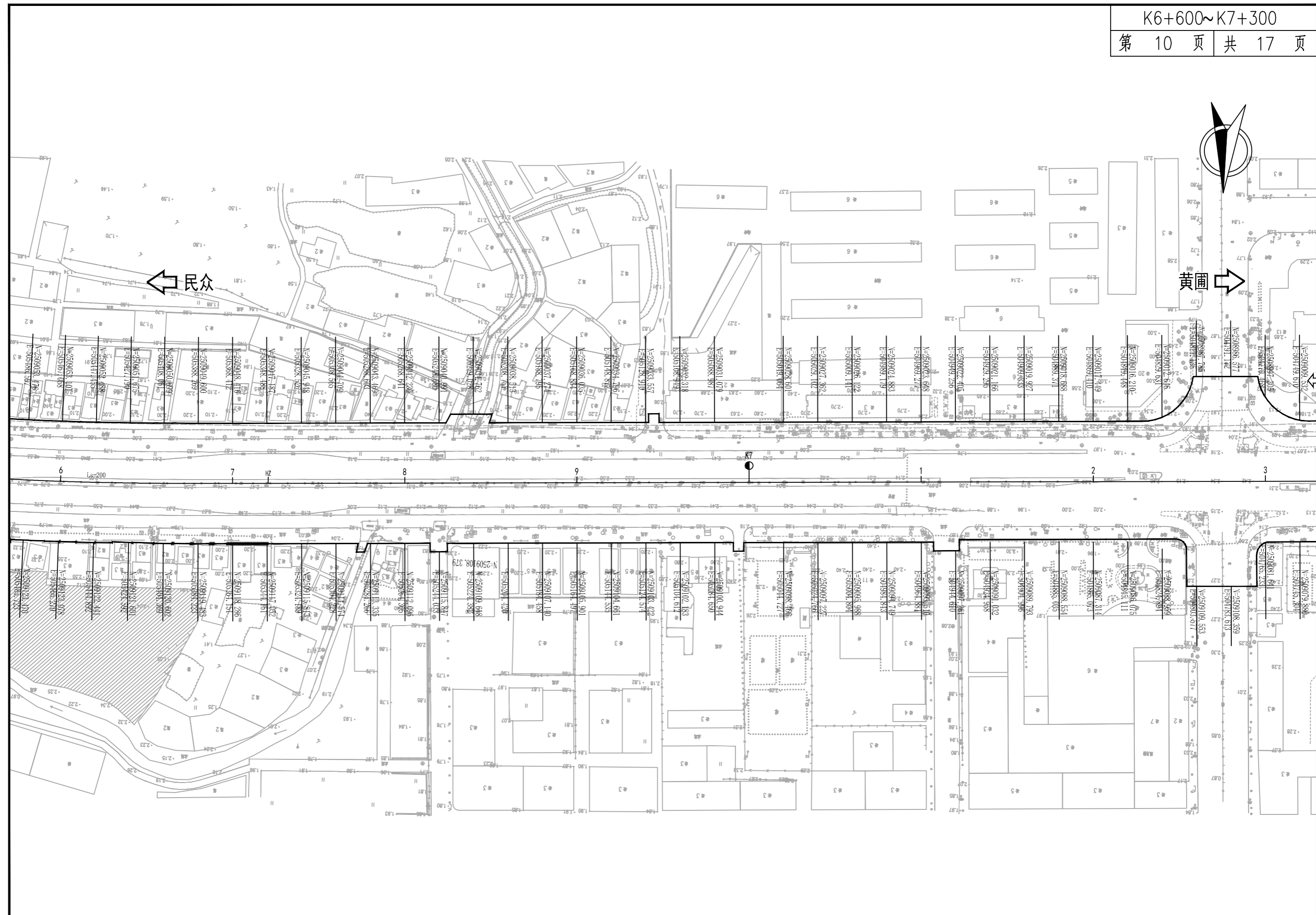
广东省交通规划设计研究院集团股份有限公司	南三公路(三角至黄圃段)二期工程	公路用地图	设计	复核	专业负责	审核	审查	图号
----------------------	------------------	-------	----	----	------	----	----	----

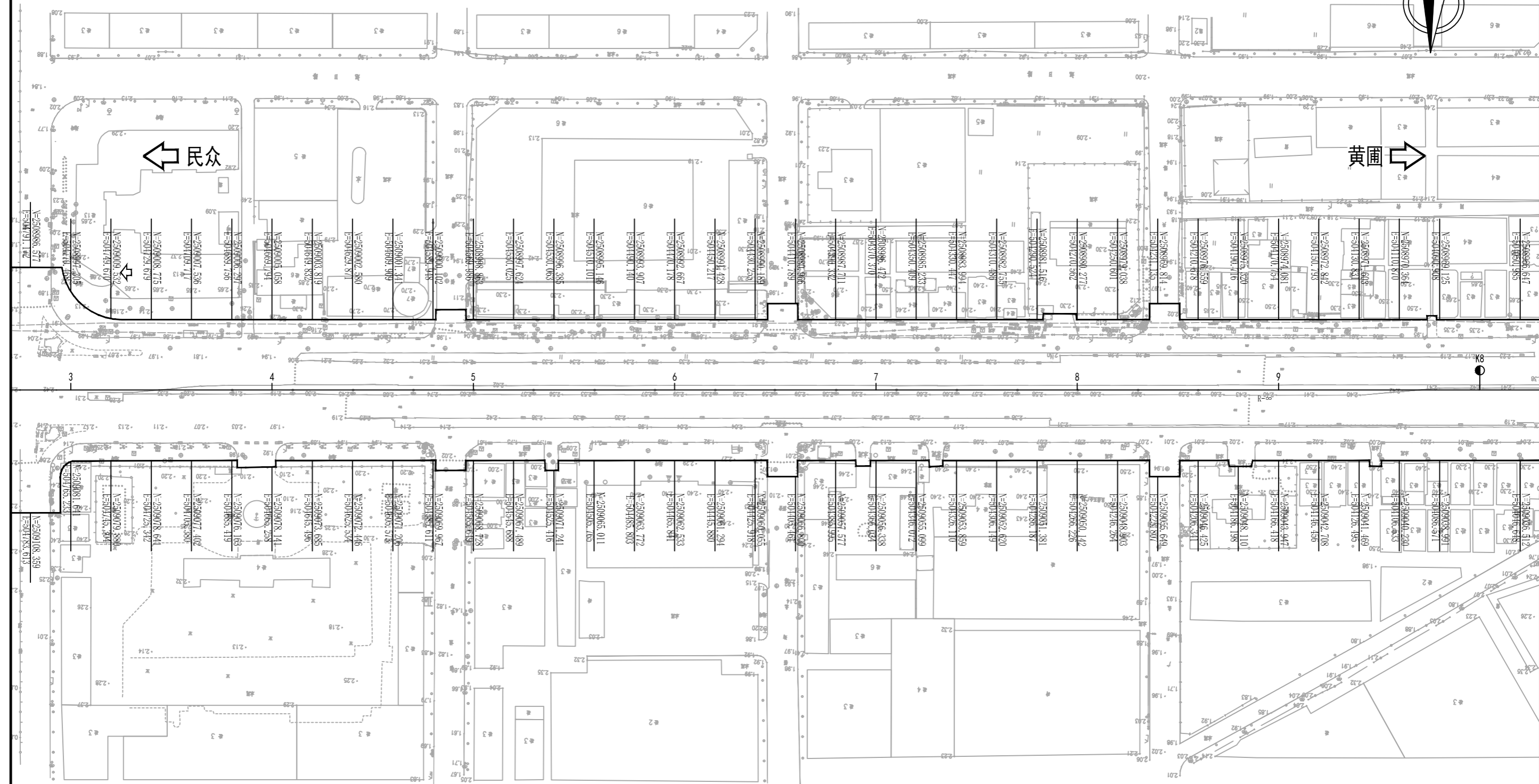


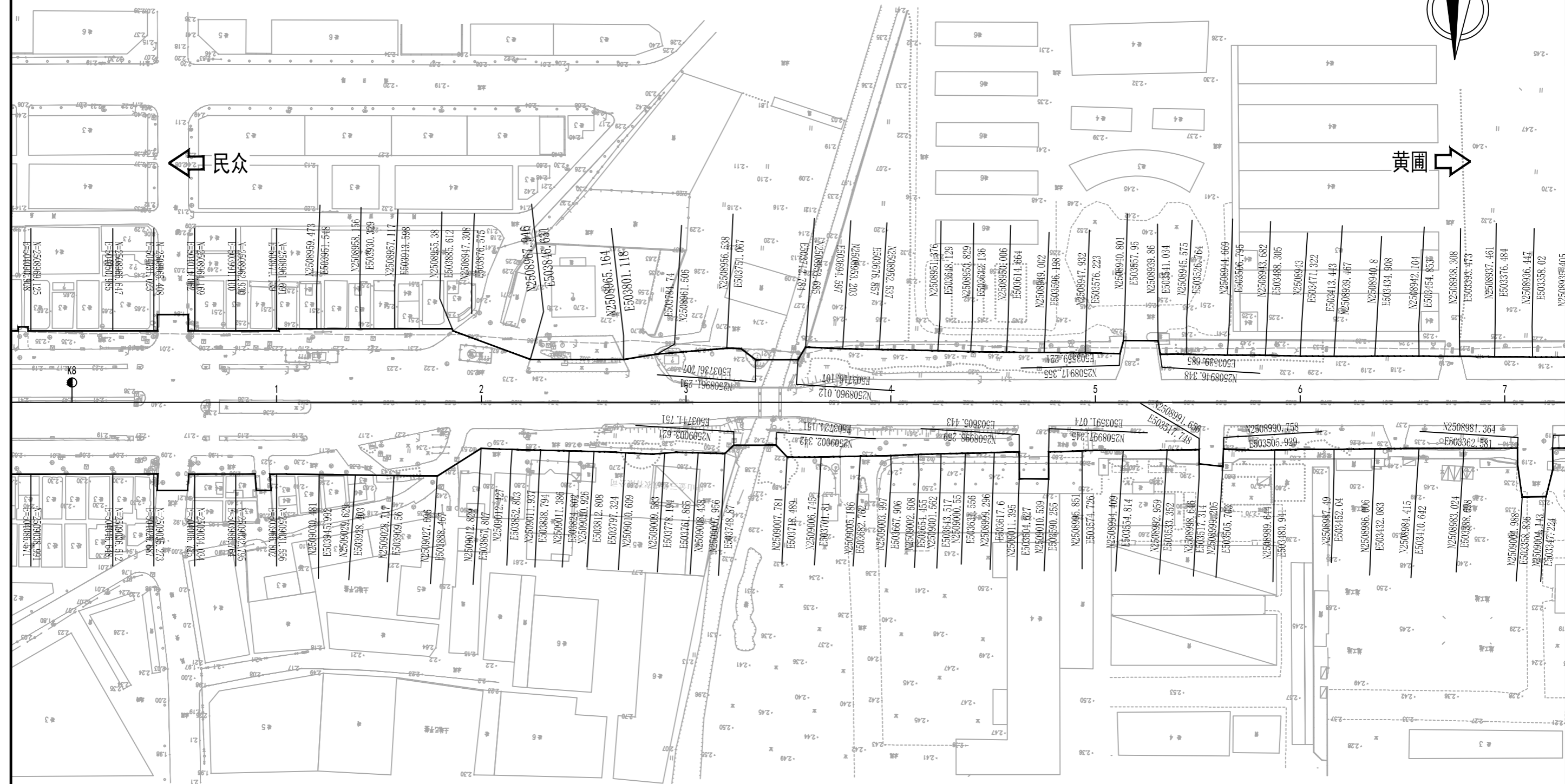
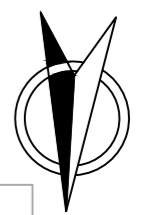










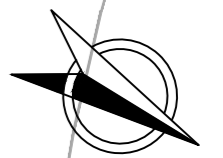


民众 ←

黄圃 →







黄圃

民众





